

PLAT OF SURVEY

FOR:

ALLAN RATHKE

PART OF THE NORTHWEST 1/4, SECTION 8, T-10-S, R-2-W
MADISON TOWNSHIP, WILLIAMS COUNTY, OHIO
MARCH 11, 2022 ORDER NO. 220304

NORTHWEST CORNER
NORTHWEST 1/4
IRON PIN FOUND

REFERENCE SURVEYS

Volume 7R Page 440

S 89°23'14" W 173.45' (M)
S 89°22'00" W 173.49' (R)

North line, Northwest 1/4

19.98'

County Road 13

S 00°00'00" W 1499.72'

West line, Northwest 1/4

298.99'

301.75'


173.49'

LEGEND:


- IRON PIN FOUND
- ◇ WOODEN LATH SET
- (R) RECORD DISTANCE OR BEARING
- (M) MEASURED DISTANCE OR BEARING

This plat of survey has been received for record by the Williams County Engineer's Office and recorded in Volume 28R of the Survey Records, Page 168.

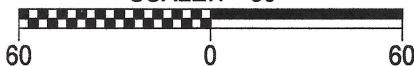
James F. Stevenson
Ohio Registered Surveyor No. 8757
14222 Grass Lake Road
Camden, MI 49232
Office: 419-277-9554
Email: jamie@inbounds.pro



STONE FOUND



SCALE: 1"=60'



I hereby certify that we have surveyed the hereon depicted parcel in the field and have found or set survey markers as shown. This survey was made without benefit of a Title Report and is subject to any additional items which might be disclosed by such a report.

INBOUNDS SURVEYING, LLC